
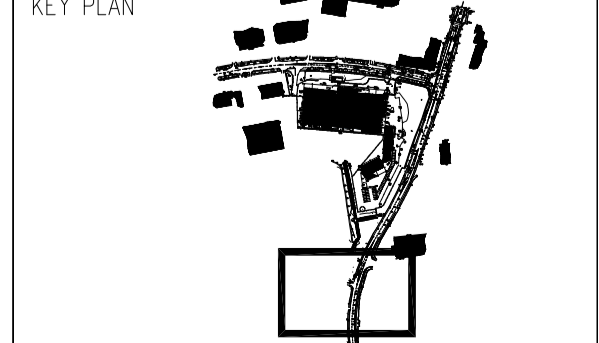
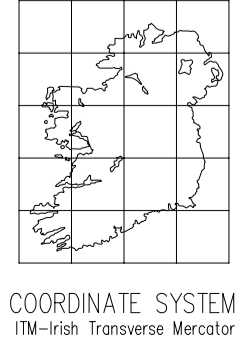


Topographical Survey
Scale 1:250



SURVEY NOTES
 1. ALL LEVELS ARE RELATED TO MALIN HEAD DATUM (OSGM15)
 2. ALL DIMENSIONS ARE IN METERS UNLESS OTHERWISE STATED.
 3. ANY DISCREPANCIES IN THE SURVEY SHOULD BE REPORTED TO GEODATA SURVEYING LTD. IMMEDIATELY.
 4. DO NOT SCALE, THIS SHALL ONLY BE PERMITTED IN DIGITAL FORM.
 5. GRID IS 20m X 20m

SYMBOLS	
SPOT LEVEL	GULLY
CONTROL SURVEY STATION	WATER METER
MANHOLE COVER	SLUICE VALVE
UTILITY INSP CHAMBER	STOP COCK
AIR VALVE	FIRE HYDRANT
TEL. INSP CHAMBER	MIN. PILLAR
ARMSTRONG JUNCTION	GATE
LAMP POST	SURFACE WATER LEVEL
TELECOM POLE	BED LEVEL WATERCOURSE
OVERHEAD ESB LINE	OVERHEAD TEL. LINE
SIGN	TREE TAG NO.
SOFFIT BEAM	HEAD TO FTL
RIDGE LEVEL	FINISH FLOOR LEVEL
FULL SEWER	ESB BOX
STORM SEWER	COMBINED SEWER
UNIDENTIFIED CABLE	PUBLIC LIGHTING
UNIDENTIFIED ESB	UNIDENTIFIED GPR
TRAFFIC	TRENCH
SOFFIT CEILING	SOFFIT LEVEL
TREE ACTUAL SPREAD	HEAD TO FTL
TREE TAG NO.	WINDOW BOARD TO FTL
BULLARD	REG. REF. NUMBER
ESB POLE	ESB BOX
INVERT LEVEL	TOP TAG
BELLARD	WINDOW BOARD TO FTL
REG. REF. NUMBER	ESB BOX



NO.	DATE	DESCRIPTION	DRN BY	CHK BY
04	11-02-20	WORKED FROM SITE	LK	KOB
05	11-02-19	TRIAL SURVEY	LK	KOB
06	11-02-19	WKS	LK	KOB
07	11-02-19	SYMBOLS	LK	KOB
08	11-02-19	SYMBOLS	LK	KOB

© Copyright 2019 GeoData Surveying Ltd

GeoData
Chartered Land Surveyors

47 Oliver Plunkett Street Bandon, Co. Cork. P72 A443
 Phone: (+353) (0)23 8852798 Fax: (+353) (0)23 8852799
 Email: info@geodatasurveying.ie Website: www.geodatasurveying.ie

Client:	Greenleaf Homes Limited
Project:	"The development as described in the planning report"
Title:	Topographical Survey
Scale:	1-250
Date:	11-02-20
Sheet:	A1
Dwg. No:	18611-105